

Progetto

Consolidamento scarpata parcheggio comunale

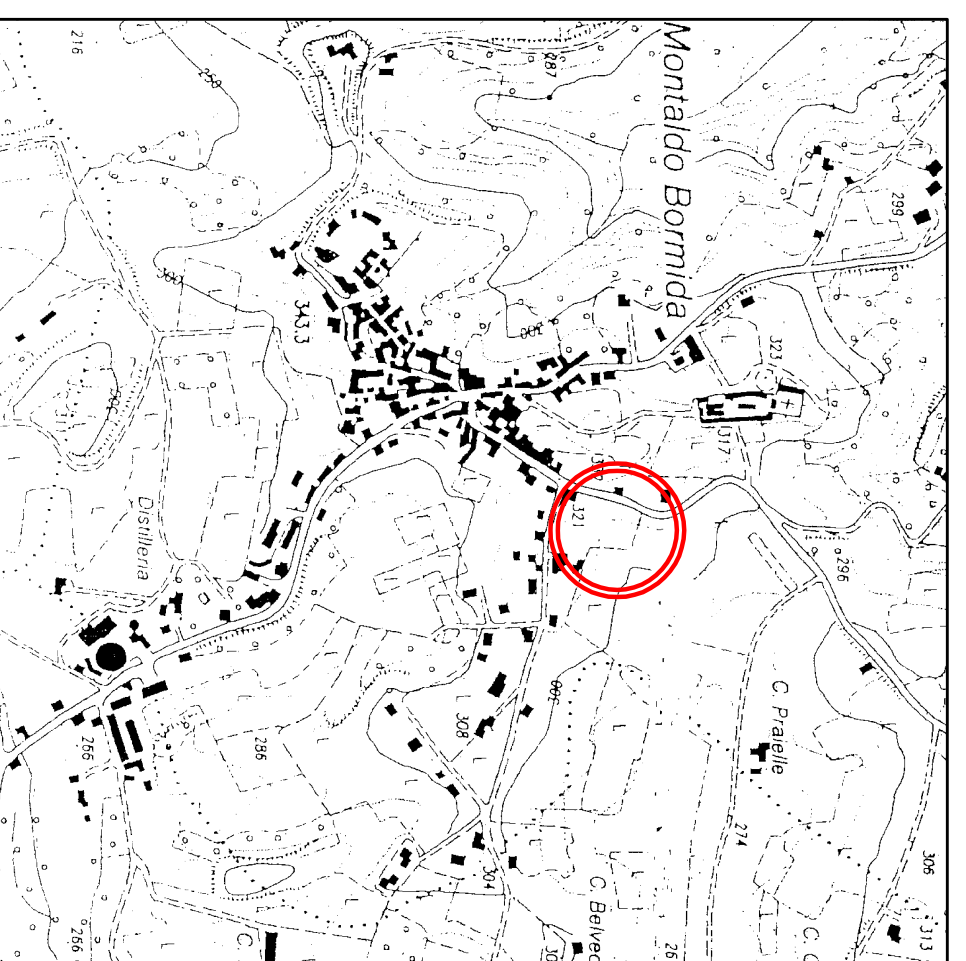
Progetto Definitivo ed Esecutivo

Tavola unica

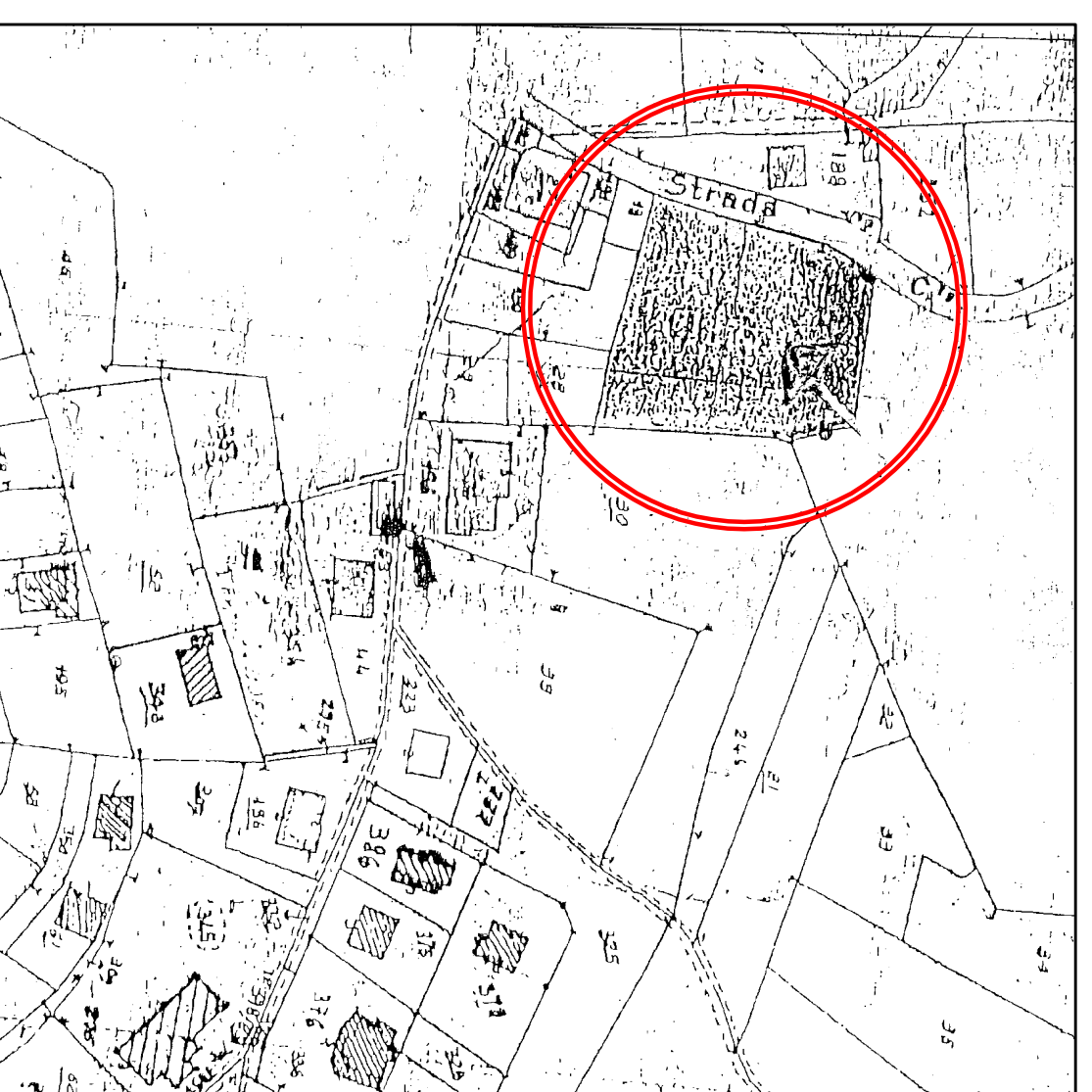
Il progettista
 Ing. G. Boccaccio

Visto: il Responsabile

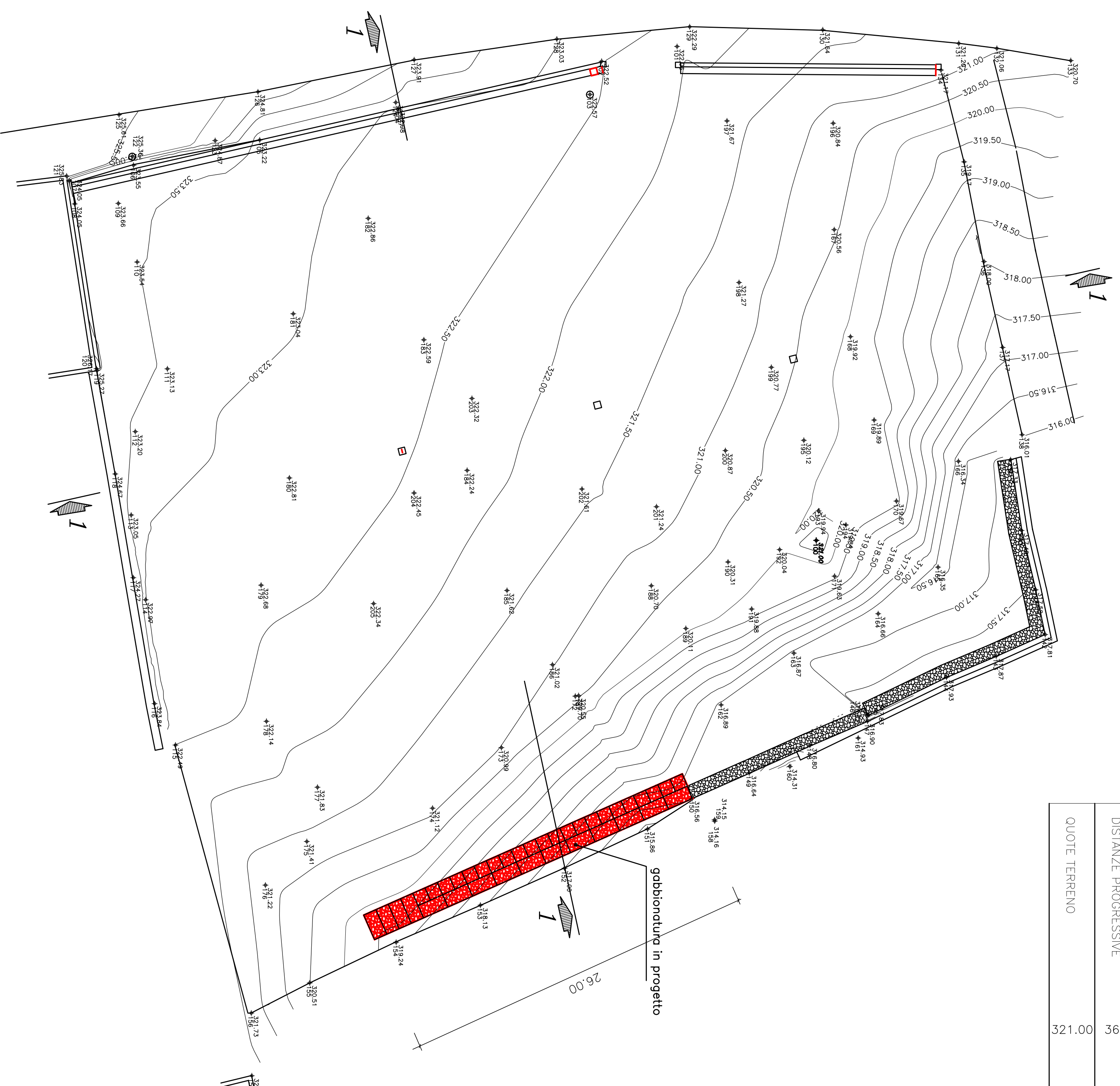
LI



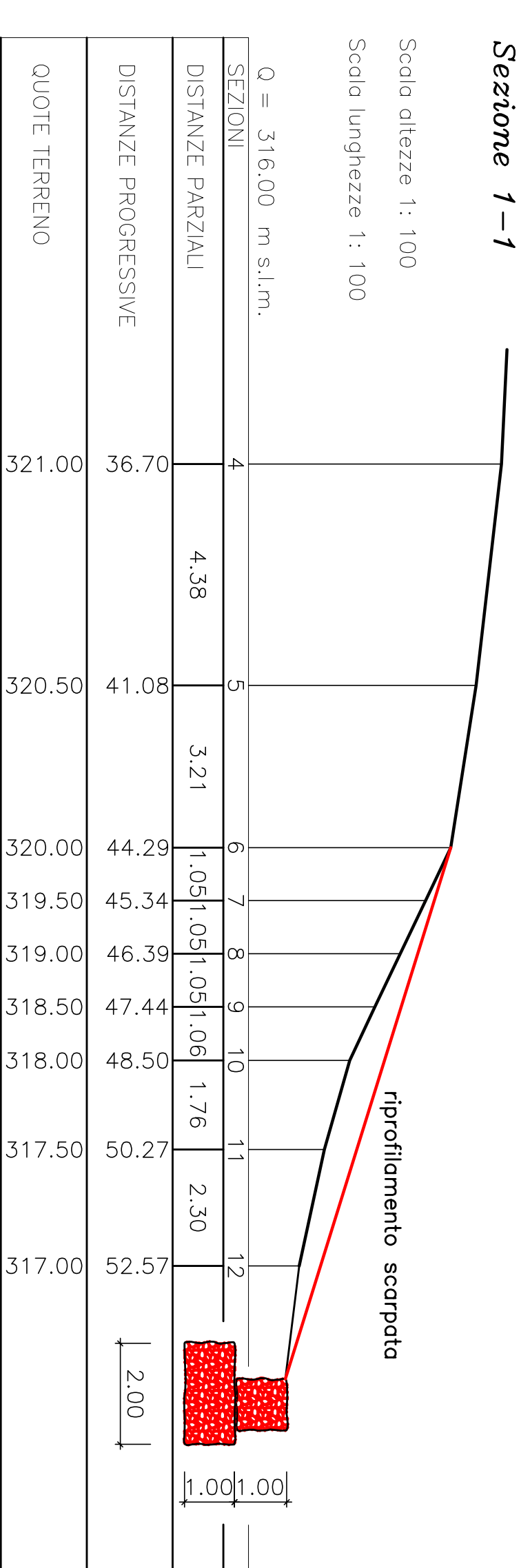
Stralcio C.T.R.
 scala 1:10000



Stralcio catastale (fig. 7)
 scala 1:1000



Planimetria
 scala 1:200



Vista aerea dell'area

zona di intervento



Vista del parcheggio comunale